Yates County Flooding May 14 – 17, 2014

by Brian Winslow
Emergency Manager

WEST LAKE RD PENN YAN

KINNEYS CORNERS RD

ROUTE 54a & MERRITT

ELM STREET

THE NEXT DAY

GOODY'S
DINER
EAST ELM ST



BEHIND THE WAGNER

MARCHIONDAS

CHAMPLIN AVE
05/17/2014

THIS WAS ENTIRELY
UNDERWATER
05/17/2014

OWL'S NEST

SENECA ST RETAINING WALL

SENECA ST RETAINING WALL

NORTH MAIN ST

NORTH MAIN

GRANT AVE PENN YAN

PYA TRACK

ENTRANCE OFF OF LIBERTY



PENN YAN EXPRESS

SUGAR CREEK

FLOODED FIELDS

BRANCHPORT BRANCH

CRYSTAL BEACH


THE OUTLET

SIGNING THE STATE OF EMERGENCY DECLARATION

BRIAN'S OFFICE

DRIVEWAYS

THE ENDS OF DRIVEWAYS

CEMENTARY ROADWAYS

MANY ROADS LOOKED
LIKE THIS

CARLIE BRACE RD BARRINGTON

SIMONSEN RD BENTON

SIMONSEN RD BENTON

SIMONSEN ST BENTON

CLARK RD BENTON

BRIGGS RD BENTON

ITALY CULVERT

BURK HILL ITALY

BURK HILL ITALY

BURK HILL ITALY

MARTIN RD ITALY

MARTIN ROAD DRIVEWAY

ARMSTRONG RD JERUSALEM

BELKNAP HILL JERUSALEM

CHAMPLIN RD
JERUSALEM
05/16/2014

CHAMPLIN RD
05/16/2014

COMSTOCK RD
JERUSALEM
05/15/2014

CORWIN RD JERUSALEM

CORWIN RD JERUSALEM
05/19/2014



COUNTY HOUSE RD
JERUSALEM

COUNTY HOUSE RD
3796

COUNTY HOUSE
@ EAST VALLEY
STOP

EAST VALLEY RD JERUSALEM

GUYANOGA RD
JERUSALEM


GUYANOGA RD

GUYANOGA

GUYANOGA RD

GUYANOGA RD

MORRISON RD
JERUSALEM
05/16/2014

SHANTY PLAINS
JERUSALEM

SHANTY PLAINS
JERUSALEM

SID WHITE RD
JERUSALEM

WEST LAKE RD
05/17/2014

SEWER LINE @
WEST LAKE RD

SOUTH LAKE RD MIDDLESEX

SOUTH LAKE RD MIDDLESEX

SOUTH VINE VALLEY
MIDDLESEX

WEST AVE MIDDLESEX

HAMM RD POTTER



HOPETON RD TORREY

HOPETON RD TORREY

LONG POINT RD TORREY

ROY RD TORREY

STRYKER RD POTTER

THOMAS RD POTTER